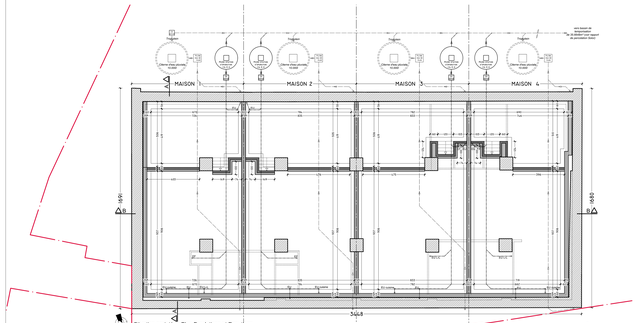

Situation projetée - Plan Fondations et Egoutage
Niv 00.00 = 10.75 geomètre

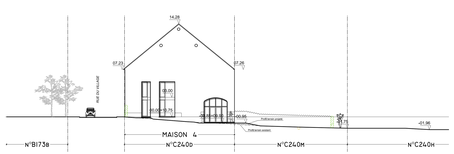

Coupe d'Implantation AA' - Ech : 1/200

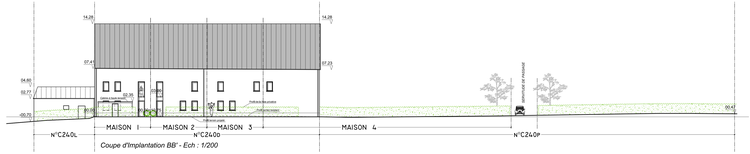

Coupe d'Implantation BB' - Ech : 1/200

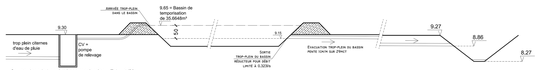

Coupe dans le bassin de temporisation - Ech : 1/50

Coupes de l'arrivée du trop-plein dans la rivière - Ech : 1/50

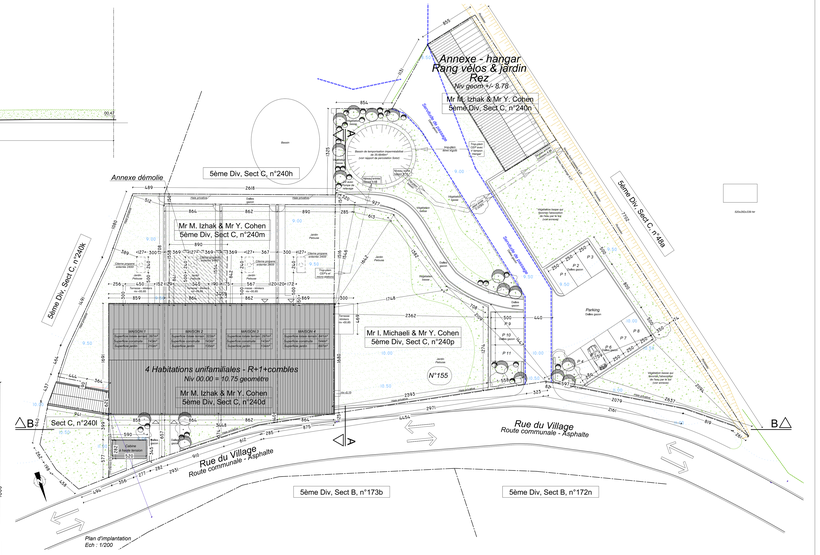

Plan d'implantation
Ech : 1/200

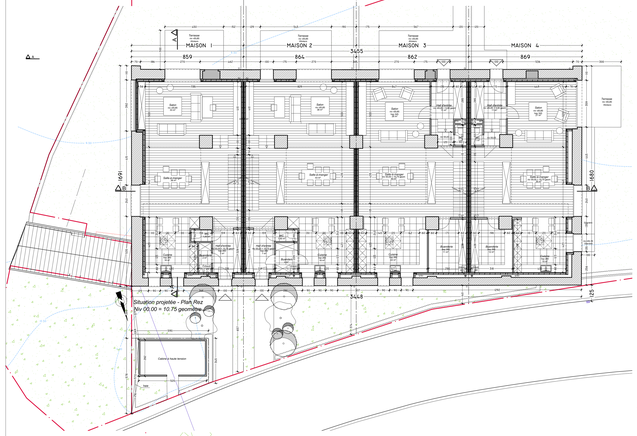

Situation projetée - Plan Rez
Niv 00.00 = 10.75 geomètre

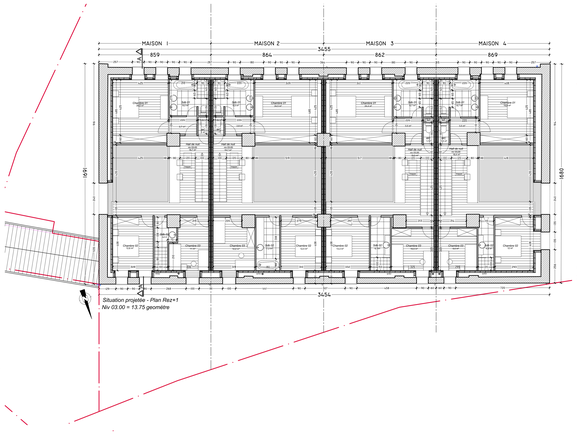

Situation projetée - Plan Rez+1
Niv 03.00 = 13.75 geomètre

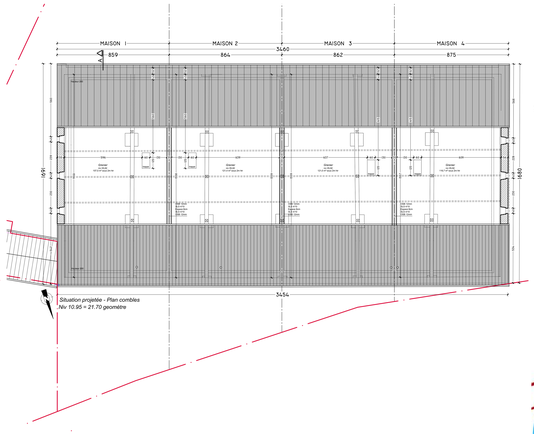

Situation projetée - Plan combles
Niv 10.95 = 21.70 geomètre

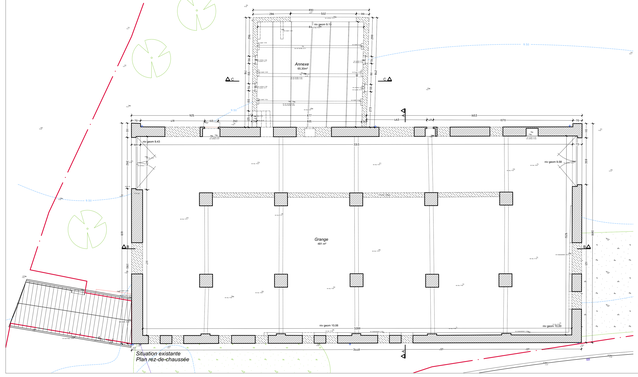

Situation existante
Plan rez-de-chaussée

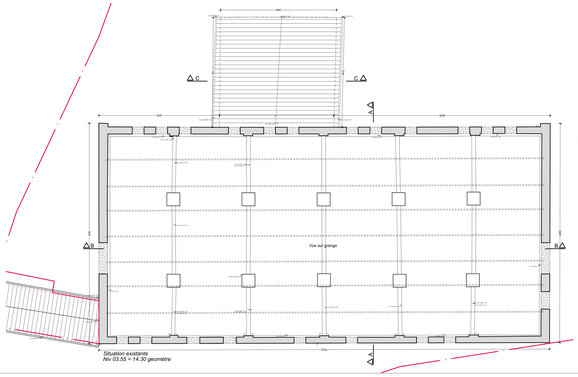

Situation existante
Niv 03.55 = 14.30 geomètre

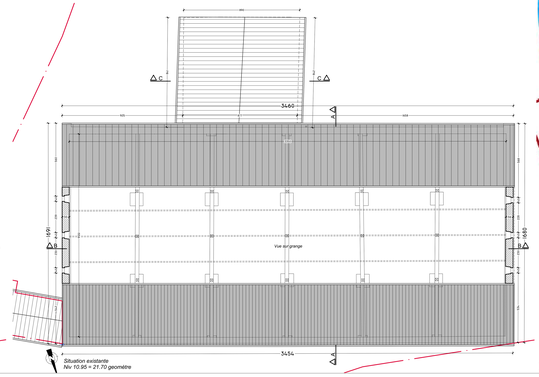

Situation existante
Niv 10.95 = 21.70 geomètre

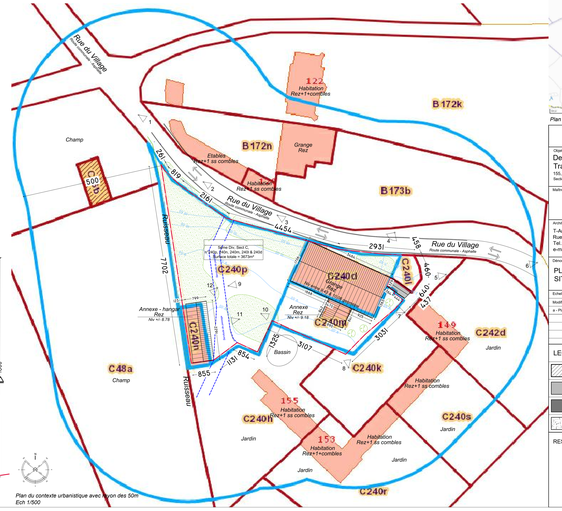

Plan du contexte urbanistique avec rayon des 50m
Ech 1/500

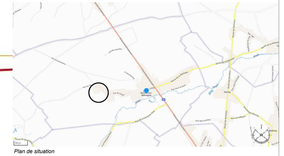

Plan de situation

REGION WALLONNE - COMMUNE DE NOVILLE-SUR-MEHAIGNE

Objet
Demande de Permis d'Urbanisme :
Transformation d'une grange en 4 habitations unifamiliales
155, Rue du Village - 5310 Noville sur Mehaigne
Section cadastrale : Jeme Division, Section B, n°1692

Maître de l'ouvrage

Architecte
T-Architecture Srl - Mr Thibaut Woitrin
Rue Petit Warichet, 18a - 1367 Mont-Saint-André
Tel.: 0475/53 90 26
e-mail: thibautwoitrin@gmail.com

Dénomination du plan
PLANS DE SITUATION, D'IMPLANTATION & DE CONTEXTE URBANISTIQUE
SITUATIONS EXISTANTE & PROJETEE : PLANS

Echelle	1/500, 1/200 & 1/100	date	17/03/2025
Modifications			
a - Plans modifiés suivant mail urbanisme du 07/07/2025			18/12/2025

PLAN
1/2
a

LEGENDE

	Maçonnerie existante		Maçonnerie à démolir
	Maçonnerie portante bloc beton		Isolation souple
	Maçonnerie en brique de parement		Isolation rigide
	Béton		

RESERVE A L'ADMINISTRATION